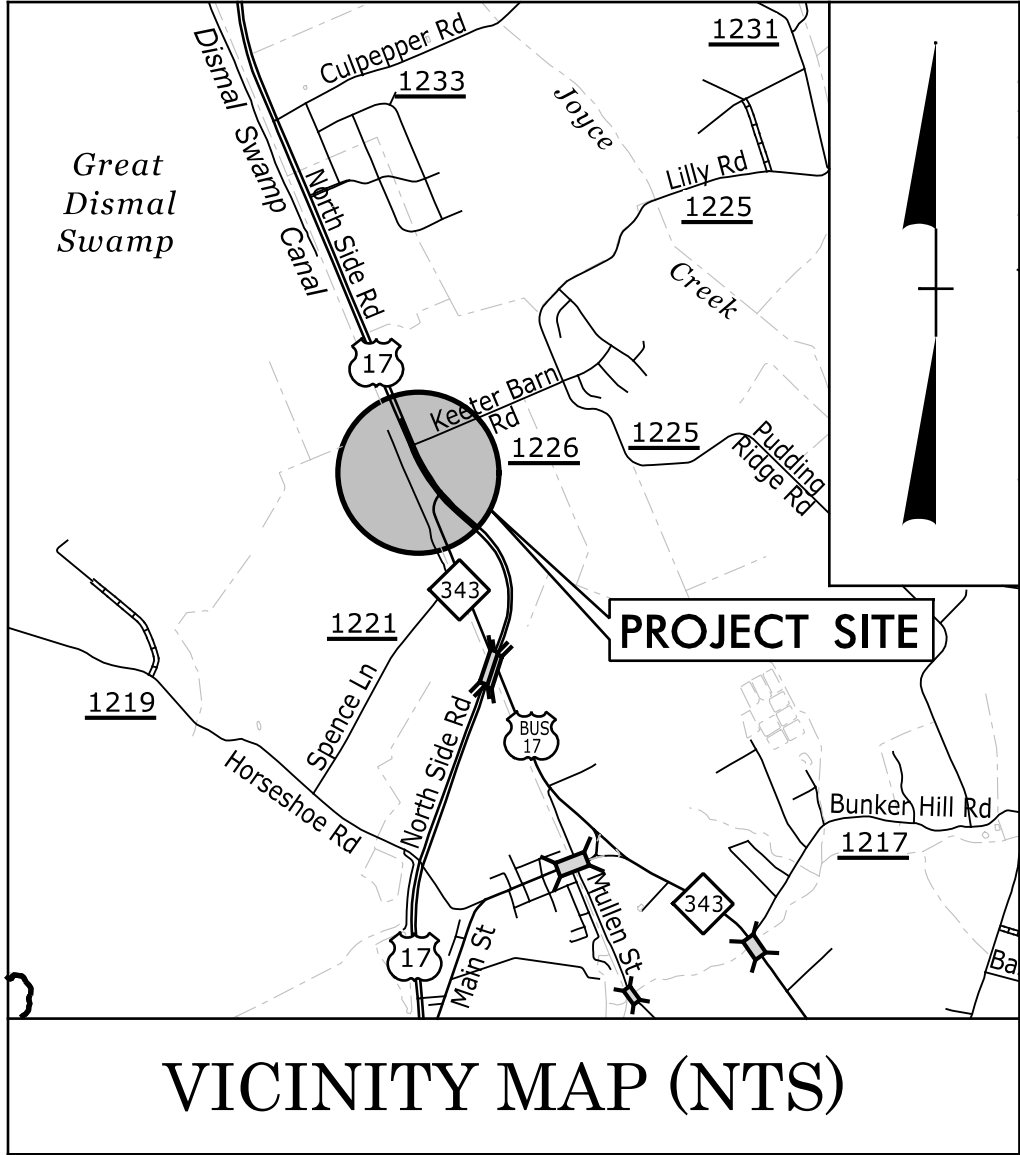


TIP PROJECT: HS-2401A

CONTRACT: DA00648

See Sheet 1A For Index of Sheets  
See Sheet 1B for Symbology Sheet



VICINITY MAP (NTS)

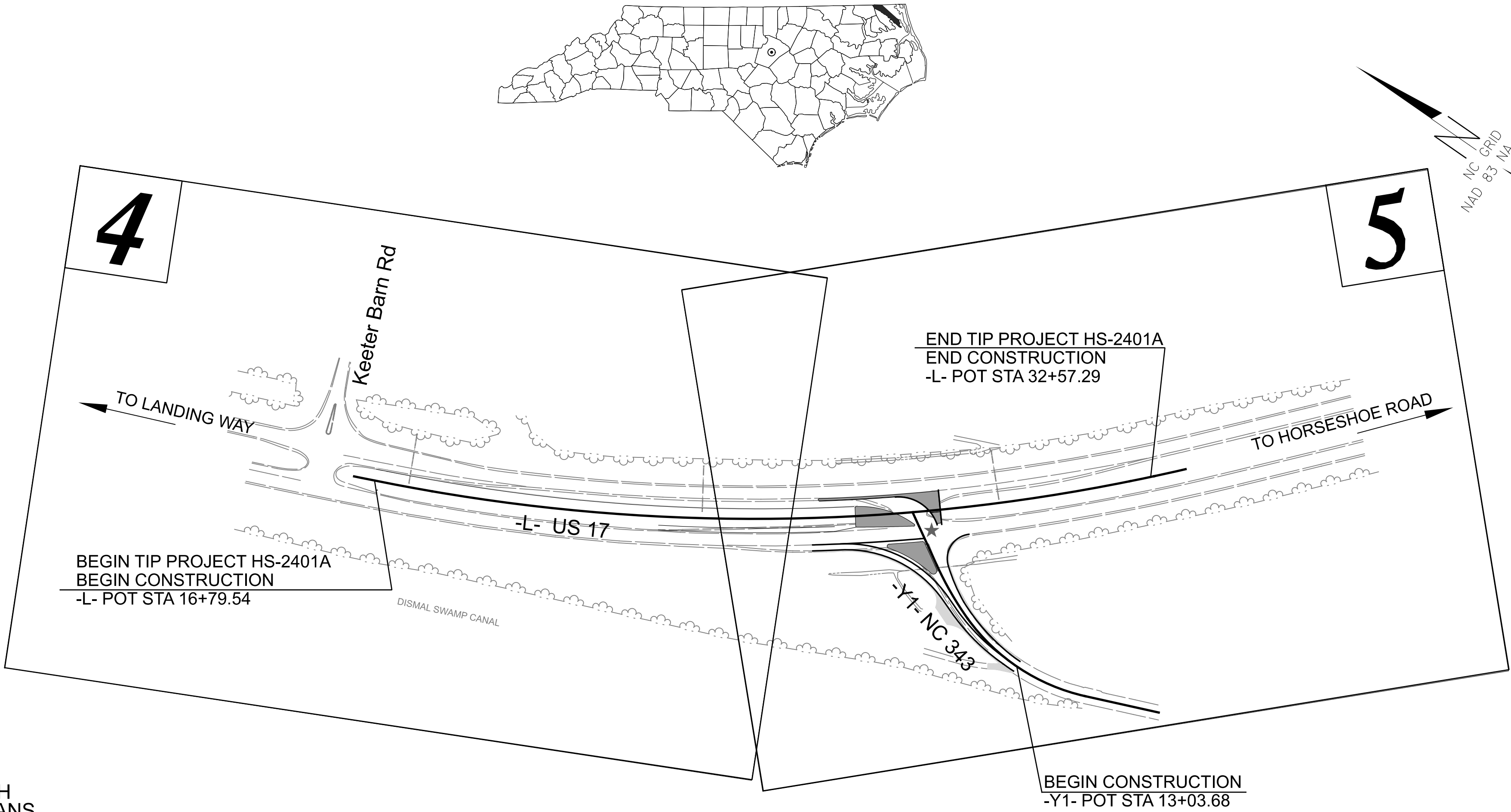
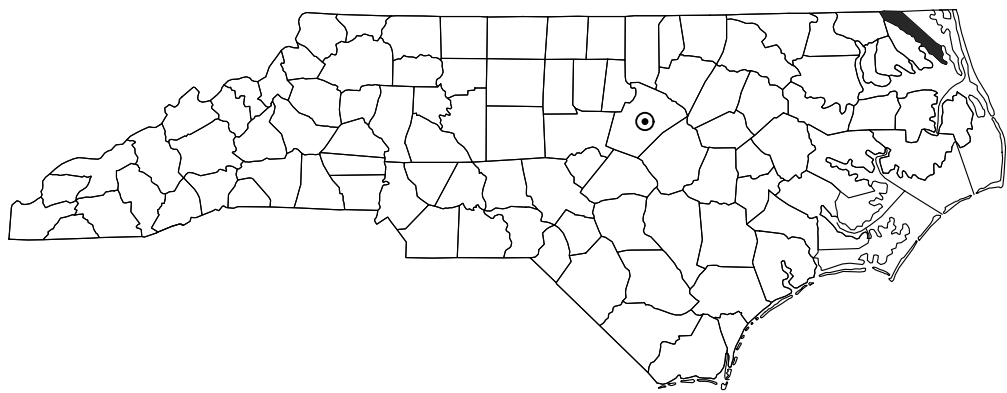
FINAL PLAN SET  
1/22/2026

STATE OF NORTH CAROLINA  
DIVISION OF HIGHWAYS

CAMDEN COUNTY

LOCATION: *INTERSECTION OF US 17 & US 17 BUSINESS / NC 343*

TYPE OF WORK: *WIDENING, GRADING, PAVING. DRAINAGE.  
SIGNING AND SIGNALS*



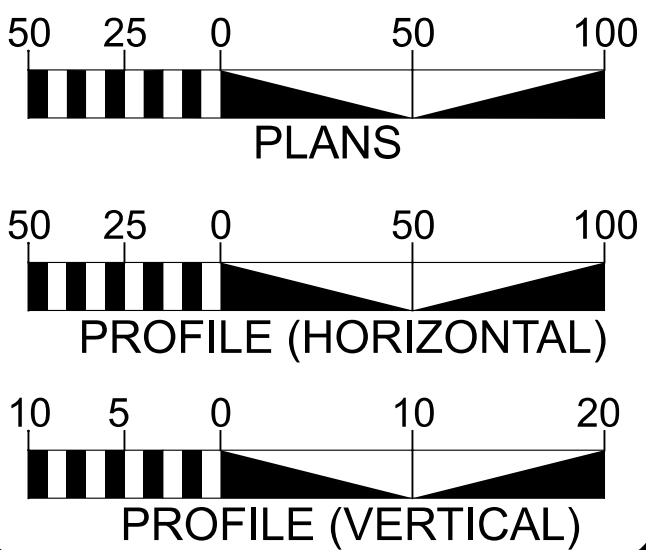
NCDOT CONTACT:  
JUSTIN R. SMITH, PE  
PROJECT ENGINEER - DIVISION 1  
(252) 482-1879

NOTES:  
PROJECT IS NOT WITHIN MUNICIPAL LIMITS

THIS IS A PARTIAL CONTROLLED ACCESS PROJECT WITH  
ACCESS BEING LIMITED TO POINTS SHOWN ON THE PLANS

DOCUMENT NOT CONSIDERED FINAL  
UNLESS ALL SIGNATURES COMPLETED

GRAPHIC SCALES



DESIGN DATA

ADT 2025 = 18500 (LET YEAR)  
ADT 2045 = 38500 (DESIGN YEAR)  
K = N/A  
D = N/A  
T = N/A  
V = 65 MPH  
TTST =N/A  
FUNC CLASS = PRINCIPAL  
ARTERIAL

PROJECT LENGTH

TOTAL LENGTH OF TIP PROJECT HS-2401A = 0.299 MILES

PREPARED IN  
THE OFFICE OF:



2024 STANDARD SPECIFICATIONS

RIGHT OF WAY DATE:  
N/A

LETTING DATE:  
May 20, 2026

ALLISON C. JOHNSON, PE  
PROJECT ENGINEER

KRISTOPHER B. ROBERTS, PE  
PROJECT DESIGN ENGINEER

JUSTIN R. SMITH, PE  
NCDOT CONTACT

HYDRAULICS ENGINEER

4/10/2026

DocuSigned by:

Benjamin C. Pickering

P.E.

SIGNATURE

ROADWAY DESIGN ENGINEER

4/10/2026

DocuSigned by:

Allison C. Johnson

P.E.

SIGNATURE

